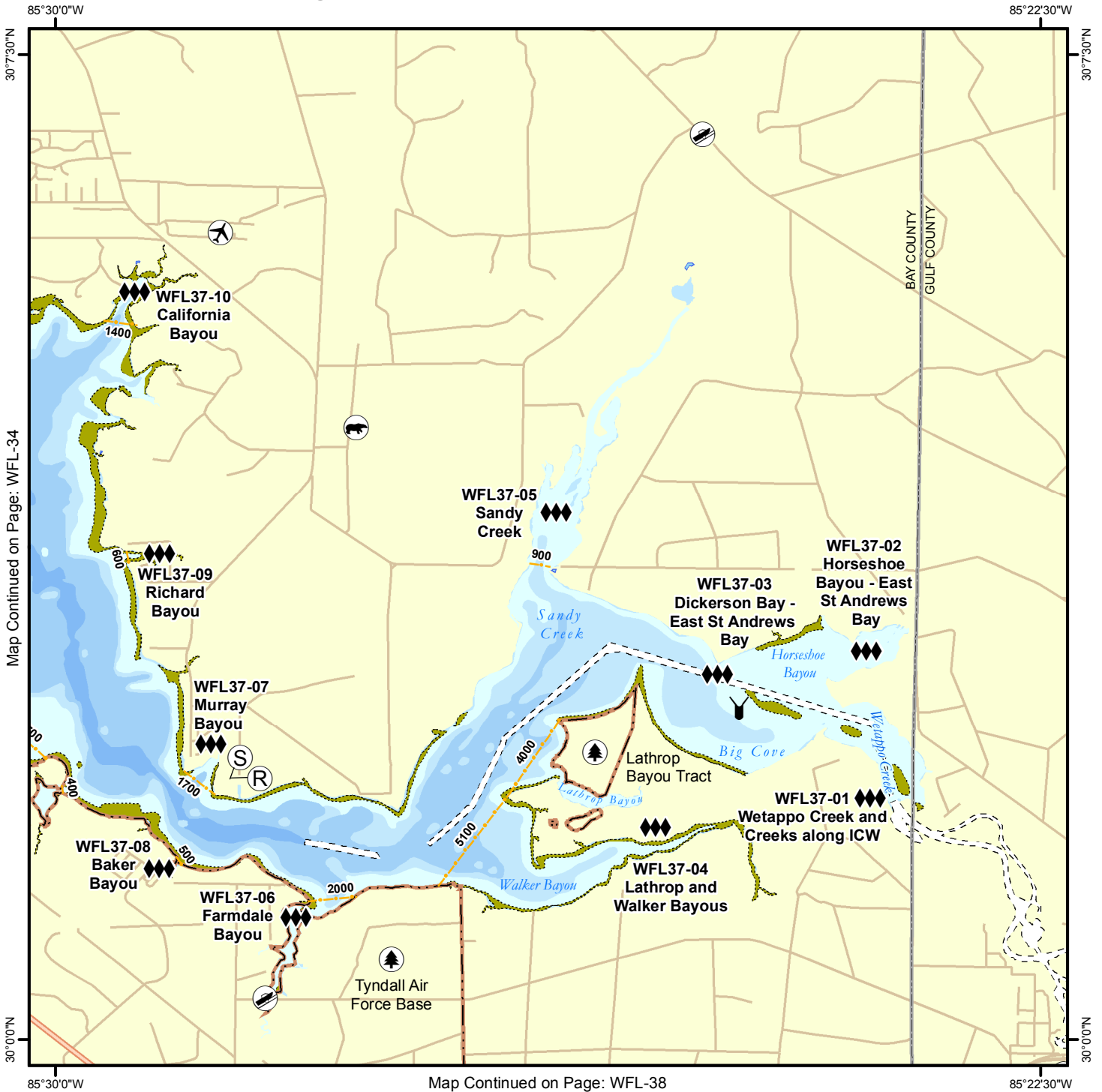



Geographic Response Plan Map: WFL-37




Map Continued on Page: WFL-34


Map Continued on Page: WFL-38

<p>Environmentally Sensitive Areas</p> <p>Summer Protection Priority</p> <ul style="list-style-type: none"> ◆◆◆ A - Protect First ◆◆ B - Protect after A Areas ◆ C - Protect after B Areas <p>Response Methods</p> <ul style="list-style-type: none"> Y Skimmer ☉ Shallow Water Skimmer ▲ Collection Point ▲ Natural Collection Points — General Booming Strategy (Length in Feet) ▣ Incident Command Posts (S) Staging Areas (R) Oil Spill Risk Sites (E) Equipment Storage Locations ☉ Beach or Water Access 	<p>Bio-Socioeconomic</p> <ul style="list-style-type: none"> ✈ Airport ☉ Aquaculture ☉ Aquatic Preserve/State Park ☉ Artificial Reef/Hardbottom ☉ Beach Mouse Habitat ☉ Black Bear Habitat ☉ Boat Ramp ☉ Coast Guard ☉ Diving ☉ Flatwoods Salamander ☉ Heliport ☉ High Recreational Beach ☉ Manatee 	<ul style="list-style-type: none"> ☉ Marina ☉ NERR ☉ National Park ☉ Naval Base ☉ Panama City Crayfish ☉ Power Plant ☉ Reptile Habitat of Concern ☉ Sea Turtle Nesting ☉ Shore Bird Habitat ☉ Spring ☉ Sturgeon ☉ Water Intake ☉ Wildlife Refuge 	<ul style="list-style-type: none"> ☉ Sea Turtle Nesting Beach ☉ Federal Managed Areas ☉ State Managed Areas ☉ Aquaculture/Oysters ☉ State Waters/County Line ☉ USCG Sector Boundary
--	--	---	---




Sector Mobile Area Committee

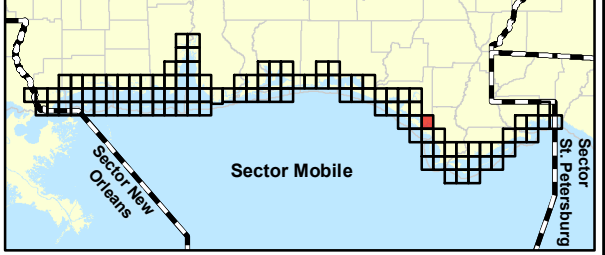




Fish and Wildlife Research Institute



0 0.5 1 1.5 2 Miles



Sector New Orleans Sector Mobile Sector St. Petersburg

Name: Wetappo Creek and Creeks along ICW

Site ID:

WFL37-01

Protection Priority (Season): Spring: Summer: Fall: Winter:

Site Description:

GEOSPATIAL INFORMATION

Latitude (DMS): 30° 1' 50.732" N

Longitude (DMS): 85° 23' 38.713"

County: Bay

Latitude (DD): 30.030759

Longitude (DD): -85.394087

SCAT Division: Bay County Division 3

ESI Map: WFL-37

ESI Name: Allanton, Fla.

NOAA Chart: 11389_1

CHART Name: ST JOSEPH AND ST ANDREW BAYS

USGS Quad: 30085-A4

QUAD Name: Allanton

Managed Area (if applicable):

General Location: Panama City Division of Sector

CONTACT INFORMATION

Contacts: Bay County EOC (Director) 850-784-4000; Gulf County EOC 850-229-9110; Tyndall Air Force Base (Natural Resources Section) 850-913-8165; NRC 800-424-8802; FL State Watch Office 800-320-0519; FWC Non-Game Biologist 850-265-3676; DEP-OER 850-595-8300; D-8 Duty NOAA SSC (24hr) 206-375-5697; DOI - Regional Environmental Officer 404-331-4524 or 404-852-5414

RESOURCES AT RISK INFORMATION

Shoreline Type: Exposed marshes, sheltered marshes

Habitat: Exposed and sheltered salt marshes, seagrass,

Wildlife: Blue & Stne Crab, Pnk, Wht, & Brwn Shrimp, Bald Eagle, Egrets, Herons, Sea Turtles (Kemp's Ridley, Green, Loggerhead, Leatherback, FI Black Bear

Threaten/Endangered Species: Kemp's Ridley(E), Green(E), Loggerhead(T), Leatherback(E) Sea Turtles

Socio-Economic Resources:

RESPONSE CONSIDERATIONS

Staging Area: Tyndall AFB Silver Flag Boat Launch, Oversteer Boat Ramp, White Field Landing

Collection Points:

Area Access: Boat, vehicle

Spill Risk: Barge

Response Resources:

PROTECTION STRATEGY INFORMATION

Tidal Range (FT): 2-3

Average Current (KTS):

Ease of Protection: Unknown

Min. Boom Length (FT):

Boom Type:

Booming Method: Protection/Exclusion

Protection Strategy: Use sorbent boom to protect Wetappo Creek and creeks along ICW.



Name: Horseshoe Bayou - East St Andrews Bay

Site ID:

WFL37-02

Protection Priority (Season): Spring: Summer: Fall: Winter:

Site Description:

GEOSPATIAL INFORMATION

Latitude (DMS): 30° 2' 57.730" N

Longitude (DMS): 85° 23' 49.713"

County: Bay

Latitude (DD): 30.049369

Longitude (DD): -85.397143

SCAT Division: Bay County Division 3

ESI Map: WFL-37

ESI Name: Allanton, Fla.

NOAA Chart: 11389_1

CHART Name: ST JOSEPH AND ST ANDREW BAYS

USGS Quad: 30085-A4

QUAD Name: Allanton

Managed Area (if applicable):

General Location: Panama City Division of Sector, includes Horseshoe Creek and Eagle Nest Bayou

CONTACT INFORMATION

Contacts: Bay County EOC (Director) 850-784-4000; NRC 800-424-8802; FL State Watch Office 800-320-0519; FWC Non-Game Biologist 850-265-3676; DEP-OER 850-595-8300; D-8 Duty NOAA SSC (24hr) 206-375-5697; DOI - Regional Environmental Officer 404-331-4524 or 404-852-5414

RESOURCES AT RISK INFORMATION

Shoreline Type: Sheltered marsh, exposed marsh, exposed tidal flats, SAV

Habitat: Sheltered/protected salt marshes, seagrass, tidal creeks

Wildlife: Blue & Stne Crab, Pnk, Wht, & Brwn Shrimp, Bald Eagle, Egrets, Herons, Sea Turtles (Kemp's Ridley, Green, Loggerhead, Leatherback, FI Black Bear

Threaten/Endangered Species: Sea Turtles (Kemp's Ridley, Green, Loggerhead, Leatherback)

Socio-Economic Resources:

RESPONSE CONSIDERATIONS

Staging Area: Overstreet Boat Ramp Eastern Shipyard

Collection Points:

Area Access: Boat, vehicle

Spill Risk:

Response Resources:

PROTECTION STRATEGY INFORMATION

Tidal Range (FT): 2-3

Average Current (KTS):

Ease of Protection: Unknown

Min. Boom Length (FT):

Boom Type:

Booming Method: Protection/Exclusion

Protection Strategy: Deploy boom across mouths of Horseshoe Creek and Eagle Nest Bayou. See other reports in WFL-37 for spill risks.



Name: Dickerson Bay - East St Andrews Bay

Site ID:

WFL37-03

Protection Priority (Season): Spring: Summer: Fall: Winter:

Site Description:

GEOSPATIAL INFORMATION

Latitude (DMS): 30° 2' 36.915" N

Longitude (DMS): 85° 24' 57.158"

County: Bay

Latitude (DD): 30.043587

Longitude (DD): -85.415877

SCAT Division: Bay County Division 3

ESI Map: WFL-37

ESI Name: Allanton, Fla.

NOAA Chart: 11389_1

CHART Name: ST JOSEPH AND ST ANDREW BAYS

USGS Quad: 30085-A4

QUAD Name: Allanton

Managed Area (if applicable):

General Location: Panama City Division of Sector, Dickerson Bay

CONTACT INFORMATION

Contacts: Bay County EOC (Director) 850-784-4000; NRC 800-424-8802; FL State Watch Office 800-320-0519; FWC Non-Game Biologist 850-265-3676; DEP-OER 850-595-8300; D-8 Duty NOAA SSC (24hr) 206-375-5697; DOI - Regional Environmental Officer 404-331-4524 or 404-852-5414

RESOURCES AT RISK INFORMATION

Shoreline Type: Fine grained sand beaches.

Habitat: Sheltered/protected salt marshes, seagrass, tidal creeks

Wildlife: Blue & Stne Crab, Pnk, Wht, & Brwn Shrimp, Bald Eagle, Egrets, Herons, Sea Turtles (Kemp's Ridley, Green, Loggerhead, Leatherback, FI Black Bear

Threaten/Endangered Species: Sea Turtles (Kemp's Ridley, Green, Loggerhead, Leatherback)

Socio-Economic Resources:

RESPONSE CONSIDERATIONS

Staging Area: Tyndall AFB Silver Flag Launch

Collection Points: skimmer

Area Access: Boat, vehicle

Spill Risk:

Response Resources:

PROTECTION STRATEGY INFORMATION

Tidal Range (FT): 2-3

Average Current (KTS):

Ease of Protection: Medium

Min. Boom Length (FT):

Boom Type:

Booming Method: Protection/Exclusion

Protection Strategy: Open water skimmer.



Name: Lathrop and Walker Bayous

Site ID:

WFL37-04

Protection Priority (Season): Spring: Summer: Fall: Winter:

Site Description:

GEOSPATIAL INFORMATION

Latitude (DMS): 30° 1' 40.334" N

Longitude (DMS): 85° 25' 57.634"

County: Bay

Latitude (DD): 30.027871

Longitude (DD): -85.432676

SCAT Division: Bay County Division 3

ESI Map: WFL-37

ESI Name: Allanton, Fla.

NOAA Chart: 11389_1

CHART Name: ST JOSEPH AND ST ANDREW BAYS

USGS Quad: 30085-A4

QUAD Name: Allanton

Managed Area (if applicable): Lathrop Bayou Tract

General Location: Panama City Division of Sector

CONTACT INFORMATION

Contacts: Bay County EOC (Director) 850-784-4000; Tyndall Air Force Base (Natural Resources Section) 850-913-8165; NRC 800-424-8802; FL State Watch Office 800-320-0519; FWC Non-Game Biologist 850-265-3676; DEP-OER 850-595-8300; D-8 Duty NOAA SSC (24hr) 206-375-5697; DOI - Regional Environmental Officer 404-331-4524 or 404-852-5414

RESOURCES AT RISK INFORMATION

Shoreline Type: Fine grained sand beach, exposed marsh

Habitat: Sheltered/protected salt marshes, seagrass,

Wildlife: Blue & Stne Crab, Pnk, Wht, & Brwn Shrimp, Bald Eagle, Egrets, Herons, Sea Turtles (Kemp's Ridley, Green, Loggerhead, Leatherback, FI Black Bear

Threaten/Endangered Species: Sea Turtles (Kemp's Ridley, Green, Loggerhead, Leatherback)

Socio-Economic Resources:

RESPONSE CONSIDERATIONS

Staging Area: Alligator Eastern Shipyard

Collection Points:

Area Access: Boat

Spill Risk:

Response Resources:

PROTECTION STRATEGY INFORMATION

Tidal Range (FT):

Average Current (KTS):

Ease of Protection: Unknown

Min. Boom Length (FT):

Boom Type:

Booming Method: Protection/Exclusion

Protection Strategy: Deploy boom across mouths of Bayous.



Name: Sandy Creek

Site ID:

WFL37-05

Protection Priority (Season): Spring: Summer: Fall: Winter:

Site Description:

GEOSPATIAL INFORMATION

Latitude (DMS): 30° 4' 0.918" N

Longitude (DMS): 85° 26' 11.433"

County: Bay

Latitude (DD): 30.066922

Longitude (DD): -85.436509

SCAT Division: Bay County Division 3

ESI Map: WFL-37

ESI Name: Allanton, Fla.

NOAA Chart: 11389_1

CHART Name: ST JOSEPH AND ST ANDREW BAYS

USGS Quad: 30085-A4

QUAD Name: Allanton

Managed Area (if applicable):

General Location: Panama City Division of Sector

CONTACT INFORMATION

Contacts: Bay County EOC (Director) 850-784-4000; St. Joe Paper Company (Jim Moyers) 866-417-7133; NRC 800-424-8802; FL State Watch Office 800-320-0519; FWC Non-Game Biologist 850-265-3676; DEP-OER 850-595-8300; D-8 Duty NOAA SSC (24hr) 206-375-5697; DOI - Regional Environmental Officer 404-331-4524 or 404-852-5414

RESOURCES AT RISK INFORMATION

Shoreline Type: Sheltered marshes, exposed marshes, fine grained sand beaches.**Habitat:** Exposed and sheltered salt marshes, seagrass, tidal creeks,**Wildlife:** Blue & Stne Crab, Pnk, Wht, & Brwn Shrimp, Bald Eagle, Egrets, Herons, Sea Turtles (Kemp's Ridley, Green, Loggerhead, Leatherback, FI Black Bear**Threaten/Endangered Species:** Kemp's Ridley(E), Green(E), Loggerhead(T), Leatherback(E) Sea Turtles**Socio-Economic Resources:**

RESPONSE CONSIDERATIONS

Staging Area Tyndall AFB Silver Flag Boat Launch, Oversteer Boat Ramp, White Field Landing**Collection Points:****Area Access:** Boat**Spill Risk:****Response Resources:**

PROTECTION STRATEGY INFORMATION

Tidal Range (FT): 2-3**Average Current (KTS):****Ease of Protection:** Easy**Min. Boom Length (FT):****Boom Type:****Booming Method:** Protection/Exclusion**Protection Strategy:** Protect marshes and tidal creeks. Boom mouth of Sandy Creek.

Name: Farmdale Bayou

Site ID:

WFL37-06

Protection Priority (Season): Spring: Summer: Fall: Winter:

Site Description:

GEOSPATIAL INFORMATION

Latitude (DMS): 30° 0' 59.034" N

Longitude (DMS): 85° 28' 10.245"

County: Bay

Latitude (DD): 30.016398

Longitude (DD): -85.469512

SCAT Division: Bay County Division 3

ESI Map: WFL-37

ESI Name: Allanton, Fla.

NOAA Chart: 11389_1

CHART Name: ST JOSEPH AND ST ANDREW BAYS

USGS Quad: 30085-A4

QUAD Name: Allanton

Managed Area (if applicable):

General Location: Panama City Division of Sector

CONTACT INFORMATION

Contacts: Bay County EOC (Director) 850-784-4000; Tyndall Air Force Base (Natural Resources Section) 850-913-8165; NRC 800-424-8802; FL State Watch Office 800-320-0519; FWC Non-Game Biologist 850-265-3676; DEP-OER 850-595-8300; D-8 Duty NOAA SSC (24hr) 206-375-5697; DOI - Regional Environmental Officer 404-331-4524 or 404-852-5414

RESOURCES AT RISK INFORMATION

Shoreline Type: Exposed marsh, sheltered marsh, fine grained sand beach, exposed tidal flats.

Habitat: Sheltered/protected salt marshes, seagrass, tidal creeks

Wildlife: Blue & Stne Crab, Pnk, Wht, & Brwn Shrimp, Bald Eagle, Egrets, Herons, Sea Turtles (Kemp's Ridley, Green, Loggerhead, Leatherback, FI Black Bear

Threaten/Endangered Species: Kemp's Ridley(E), Green(E), Loggerhead(T), Leatherback(E) Sea Turtles

Socio-Economic Resources:

RESPONSE CONSIDERATIONS

Staging Area: Tyndall AFB Silver Flag Launch

Collection Points:

Area Access: Boat, vehicle

Spill Risk:

Response Resources:

PROTECTION STRATEGY INFORMATION

Tidal Range (FT): 2-3

Average Current (KTS):

Ease of Protection: Unknown

Min. Boom Length (FT):

Boom Type:

Booming Method: Protection/Exclusion

Protection Strategy: Contact Tyndall AFB for access to protect Farmdale Bayou. Place boom at mouth of Farmdale Bayou.



Name: Murray Bayou

Site ID:

WFL37-07

Protection Priority (Season): Spring: Summer: Fall: Winter:

Site Description:

GEOSPATIAL INFORMATION

Latitude (DMS): 30° 2' 4.876" N

Longitude (DMS): 85° 28' 49.090"

County: Bay

Latitude (DD): 30.034688

Longitude (DD): -85.480303

SCAT Division: Bay County Division 3

ESI Map: WFL-37

ESI Name: Allanton, Fla.

NOAA Chart: 11389_1

CHART Name: ST JOSEPH AND ST ANDREW BAYS

USGS Quad: 30085-A4

QUAD Name: Allanton

Managed Area (if applicable):

General Location: Panama City Division of Sector

CONTACT INFORMATION

Contacts: Bay County EOC (Director) 850-784-4000; NRC 800-424-8802; FL State Watch Office 800-320-0519; FWC Non-Game Biologist 850-265-3676; DEP-OER 850-595-8300; D-8 Duty NOAA SSC (24hr) 206-375-5697; DOI - Regional Environmental Officer 404-331-4524 or 404-852-5414

RESOURCES AT RISK INFORMATION

Shoreline Type: Salt Marsh

Habitat: Sheltered/protected salt marshes, seagrass, sand beach

Wildlife: Blue & Stne Crab, Pnk, Wht, & Brwn Shrimp, Bald Eagle, Egrets, Herons, Sea Turtles (Kemp's Ridley, Green, Loggerhead, Leatherback, FI Black Bear

Threaten/Endangered Species: Kemp's Ridley(E), Green(E), Loggerhead(T), Leatherback(E) Sea Turtles

Socio-Economic Resources:

RESPONSE CONSIDERATIONS

Staging Area: Earl Gilbert

Collection Points:

Area Access: Boat, vehicle

Spill Risk:

Response Resources:

PROTECTION STRATEGY INFORMATION

Tidal Range (FT):

Average Current (KTS):

Ease of Protection: Unknown

Min. Boom Length (FT):

Boom Type:

Booming Method: No Information Provided

Protection Strategy: Boom across mouth of bayou.



Name: Baker Bayou

Site ID:

WFL37-08

Protection Priority (Season): Spring: Summer: Fall: Winter:

Site Description:

GEOSPATIAL INFORMATION

Latitude (DMS): 30° 1' 18.904" N

Longitude (DMS): 85° 29' 7.202" W

County: Bay

Latitude (DD): 30.021918

Longitude (DD): -85.485334

SCAT Division: Bay County Division 3

ESI Map: WFL-37

ESI Name: Allanton, Fla.

NOAA Chart: 11389_1

CHART Name: ST JOSEPH AND ST ANDREW BAYS

USGS Quad: 30085-A4

QUAD Name: Allanton

Managed Area (if applicable):

General Location: Panama City Division of Sector

CONTACT INFORMATION

Contacts: Bay County EOC (Director) 850-784-4000; Tyndall Air Force Base (Natural Resources Section) 850-913-8165; NRC 800-424-8802; FL State Watch Office 800-320-0519; FWC Non-Game Biologist 850-265-3676; DEP-OER 850-595-8300; D-8 Duty NOAA SSC (24hr) 206-375-5697; DOI - Regional Environmental Officer 404-331-4524 or 404-852-5414

RESOURCES AT RISK INFORMATION

Shoreline Type: Exposed marsh, Sheltered marsh, fine grained sand beach.

Habitat: Sheltered/protected salt marshes, seagrass,

Wildlife: Blue & Stne Crab, Pnk, Wht, & Brwn Shrimp, Bald Eagle, Egrets, Herons, Sea Turtles (Kemp's Ridley, Green, Loggerhead, Leatherback, FI Black Bear

Threaten/Endangered Species: Sea Turtles (Kemp's Ridley, Green, Loggerhead, Leatherback)

Socio-Economic Resources:

RESPONSE CONSIDERATIONS

Staging Area: Tyndall AFB Silver Flag Launch

Collection Points:

Area Access: Boat, vehicle

Spill Risk:

Response Resources:

PROTECTION STRATEGY INFORMATION

Tidal Range (FT): 2-3

Average Current (KTS):

Ease of Protection: Unknown

Min. Boom Length (FT):

Boom Type:

Booming Method: Protection/Exclusion

Protection Strategy: Contact Tyndall AFB for access to protect Baker Bayou. Place boom at mouth of Baker Bayou.



Name: Richard Bayou

Site ID:

WFL37-09

Protection Priority (Season): Spring: Summer: Fall: Winter:

Site Description:

GEOSPATIAL INFORMATION

Latitude (DMS): 30° 3' 41.058" N

Longitude (DMS): 85° 29' 19.124"

County: Bay

Latitude (DD): 30.061405

Longitude (DD): -85.488646

SCAT Division: Bay County Division 3

ESI Map: WFL-37

ESI Name: Allanton, Fla.

NOAA Chart: 11389_1

CHART Name: ST JOSEPH AND ST ANDREW BAYS

USGS Quad: 30085-A4

QUAD Name: Allanton

Managed Area (if applicable):

General Location: Panama City Division of Sector

CONTACT INFORMATION

Contacts: Bay County EOC (Director) 850-784-4000; NRC 800-424-8802; FL State Watch Office 800-320-0519; FWC Non-Game Biologist 850-265-3676; DEP-OER 850-595-8300; D-8 Duty NOAA SSC (24hr) 206-375-5697; DOI - Regional Environmental Officer 404-331-4524 or 404-852-5414

RESOURCES AT RISK INFORMATION

Shoreline Type: Sheltered marshes, sheltered rocky shore, seawall, fine grained sand beaches, SAV, exposed tidal flats

Habitat: Sheltered/protected salt marshes, seagrass, tidal flats

Wildlife: Blue & Stne Crab, Pnk, Wht, & Brwn Shrimp, Bald Eagle, Egrets, Herons, Sea Turtles (Kemp's Ridley, Green, Loggerhead, Leatherback, FI Black Bear

Threaten/Endangered Species: Bld Eagle(T), Sea Turtles (Kemp's Ridley, Green, Loggerhead, Leatherback)

Socio-Economic Resources:

RESPONSE CONSIDERATIONS

Staging Area: Earl Gilbert Park

Collection Points:

Area Access: Boat, vehicle

Spill Risk:

Response Resources:

PROTECTION STRATEGY INFORMATION

Tidal Range (FT): 2.3

Average Current (KTS):

Ease of Protection: Easy

Min. Boom Length (FT):

Boom Type:

Booming Method: Protection/Exclusion

Protection Strategy: Deploy booms across mouth of Richard Bayou.



Name: California Bayou

Site ID:

WFL37-10

Protection Priority (Season): Spring: Summer: Fall: Winter:

Site Description:

GEOSPATIAL INFORMATION

Latitude (DMS): 30° 5' 40.396" N

Longitude (DMS): 85° 29' 23.522"

County: Bay

Latitude (DD): 30.094554

Longitude (DD): -85.489867

SCAT Division: Bay County Division 3

ESI Map: WFL-37

ESI Name: Allanton, Fla.

NOAA Chart: 11389_1

CHART Name: ST JOSEPH AND ST ANDREW BAYS

USGS Quad: 30085-A4

QUAD Name: Allanton

Managed Area (if applicable):

General Location: Panama City Division of Sector, California Bayou

CONTACT INFORMATION

Contacts: Bay County EOC (Director) 850-784-4000; NRC 800-424-8802; FL State Watch Office 800-320-0519; FWC Non-Game Biologist 850-265-3676; DEP-OER 850-595-8300; D-8 Duty NOAA SSC (24hr) 206-375-5697; DOI - Regional Environmental Officer 404-331-4524 or 404-852-5414

RESOURCES AT RISK INFORMATION

Shoreline Type: Sheltered marsh, exposed tidal flats, SAV, exposed marshes

Habitat: Exposed and sheltered salt marshes, seagrass, tidal creeks,

Wildlife: Blue & Stne Crab, Pnk, Wht, & Brwn Shrimp, Bald Eagle, Egrets, Herons, Sea Turtles (Kemp's Ridley, Green, Loggerhead, Leatherback, FI Black Bear, fish

Threaten/Endangered Species: Sea Turtles (Kemp's Ridley, Green, Loggerhead, Leatherback)

Socio-Economic Resources: Recreational fish

RESPONSE CONSIDERATIONS

Staging Area: Earl Bilbert Park

Collection Points:

Area Access: Boat, vehicle

Spill Risk: Industrial, fuel barges, recreational fishing vessels

Response Resources:

PROTECTION STRATEGY INFORMATION

Tidal Range (FT): 2-3

Average Current (KTS):

Ease of Protection: Easy

Min. Boom Length (FT):

Boom Type:

Booming Method: Protection/Exclusion

Protection Strategy: Deploy boom across mouth of bayou.



Facility Name: Allanton Eastern Shipyard

Site ID:

Data Collector (Agency):

Survey Type:

Survey Date:

Managing Agency:

General Manager/Contact Person:

Contact Phone #:

SCAT Description: Bay County Division 3

Physical Address: 6101 Halter Marine Dr

City: Panama City

State: Florida

Zip Code: 32404

County: Bay

GEOSPATIAL INFORMATION

Latitude (DMS): 30° 1' 59.583" N

Longitude (DMS): 85° 28' 41.055" W

Latitude (DD): 30.03321751

Longitude (DD): -85.47807088

SITE DESCRIPTION

Site Type: Staging Area

Access:

Operational Status:

Scale of Staging Area:

Hours of Operation:

Days of Operation:

Water Type: Salt

Water Body Name: St Andrew Bay

Boat Launch Capability:

Number of Boat Ramps: 0

Number of Boat Ramp Lanes: 0

Number of Boat Slips: 0

Number of Moorings: 0

Boat Ramp Surface Composition:

Water Depth at End of Boat Ramp:

Wave Energy at Site:

Shoreline Type in Viewable Viscinity:

Access Constraints:

Crane Capabilities: Crane Present

Collection Point Capabilities:

Parking Capacity for Trailers: 0

Parking Capacity for Cars: 0

Parking Lot Dimensions:

Parking Surface:

Capable for Light or Heavy Equipment and Type:

Boom Available On-Site and Length:

ADDITIONAL AMMENITIES

Fuels Available:

Propane or Natural Gas Available:

Water Available:

Fire Hydrant:

Pumpout Available:

Bathrooms Available:

Electricity Amperage Available:

Camping Facilities:

Food Available:

Security Available and Hours On Duty:

GENERAL INFORMATION AND COMMENTS

Special/Pre-Planned Events and Dates:

Comments:

Photo URL:



Name: Allanton Eastern Shipyard

Site ID:

MOB-R1

Site Description:

GEOSPATIAL INFORMATION

Latitude (DMS): 30° 1' 57.563" N

Longitude (DMS): 85° 28' 39.708" W

Latitude (DD): 30.03265633

Longitude (DD): -85.47769676

Physical Address: 13300 Allanton Road

City: Panama City

State: Florida

Zip Code 32404

County: Bay

CONTACT INFORMATION

Contacts: (850) 522-7400

RISK INFORMATION

Facility Type:

Types of Oil:

Most Probable Risk

Maximum Risk:

Worst Case Discharge:

