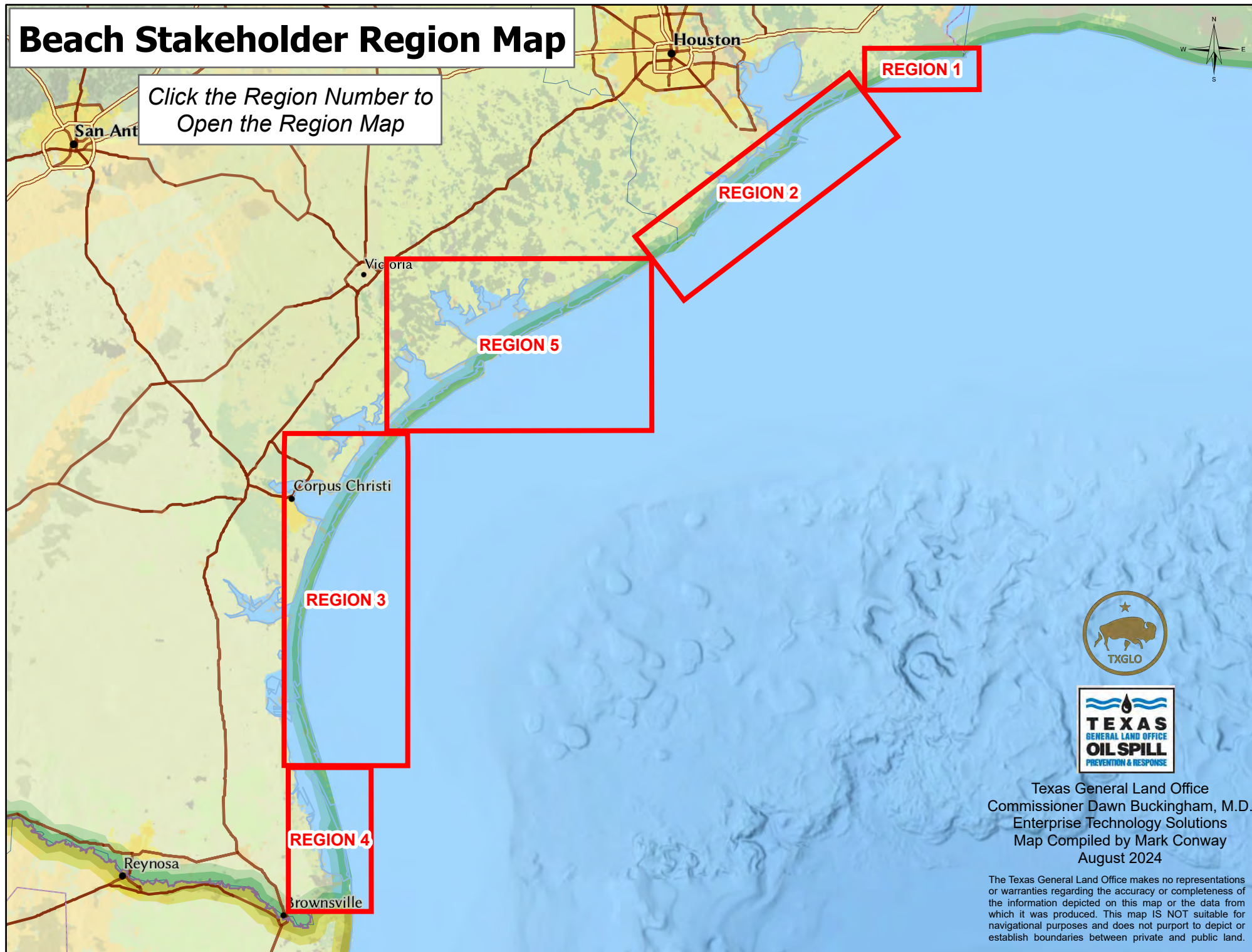


Beach Stakeholder Region Map

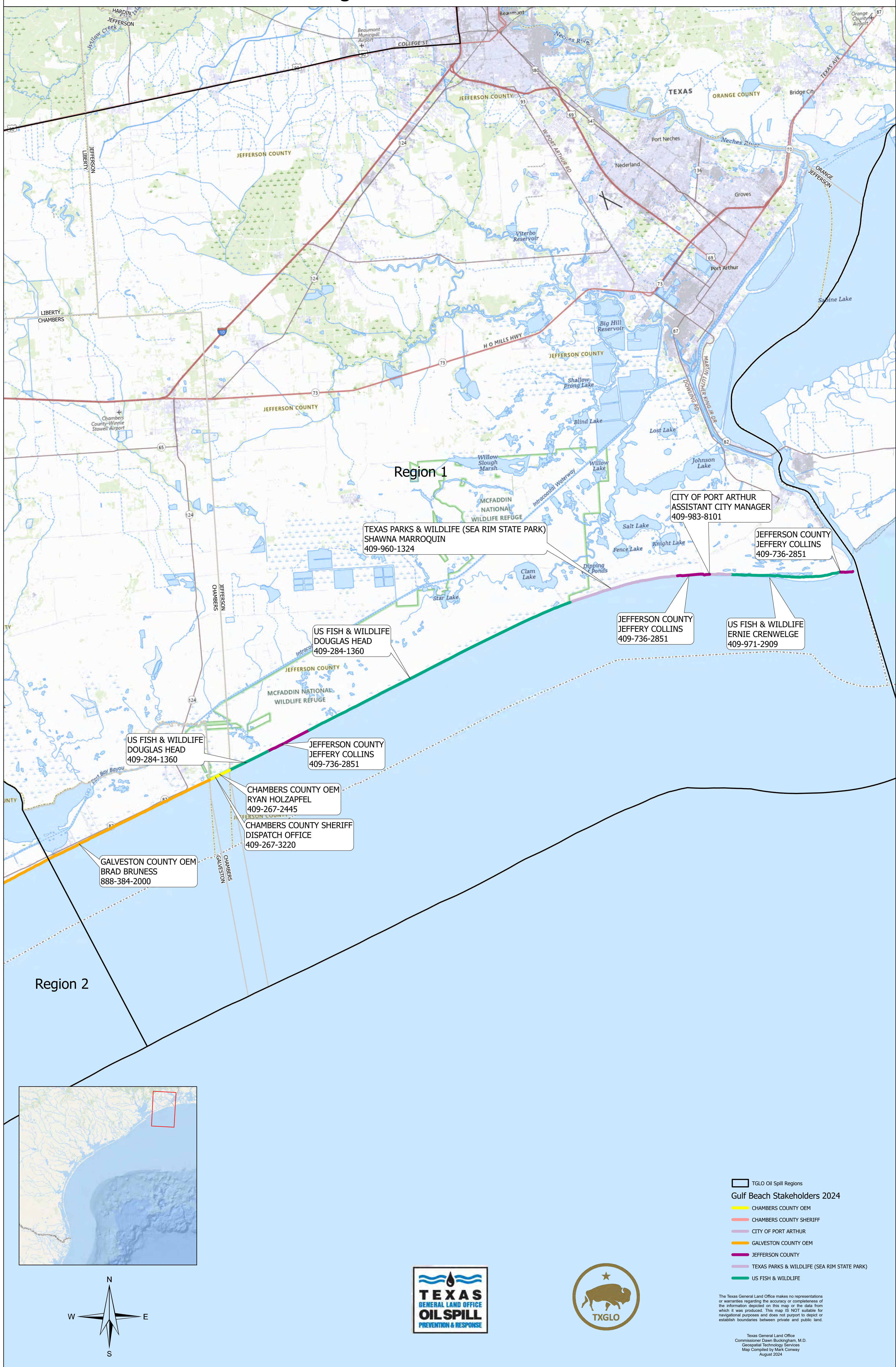
Click the Region Number to
Open the Region Map



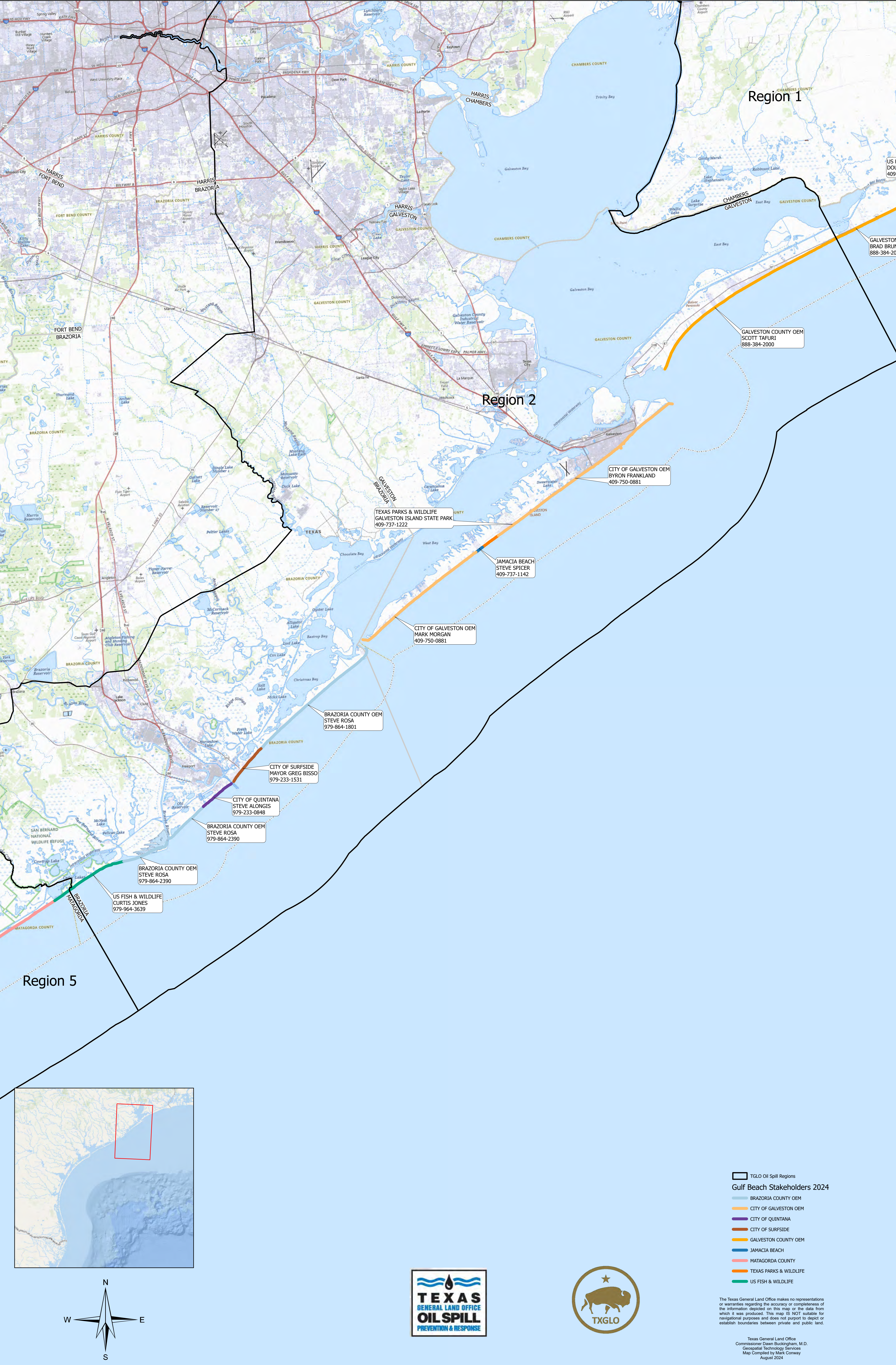
Texas General Land Office
Commissioner Dawn Buckingham, M.D.
Enterprise Technology Solutions
Map Compiled by Mark Conway
August 2024

The Texas General Land Office makes no representations or warranties regarding the accuracy or completeness of the information depicted on this map or the data from which it was produced. This map IS NOT suitable for navigational purposes and does not purport to depict or establish boundaries between private and public land.

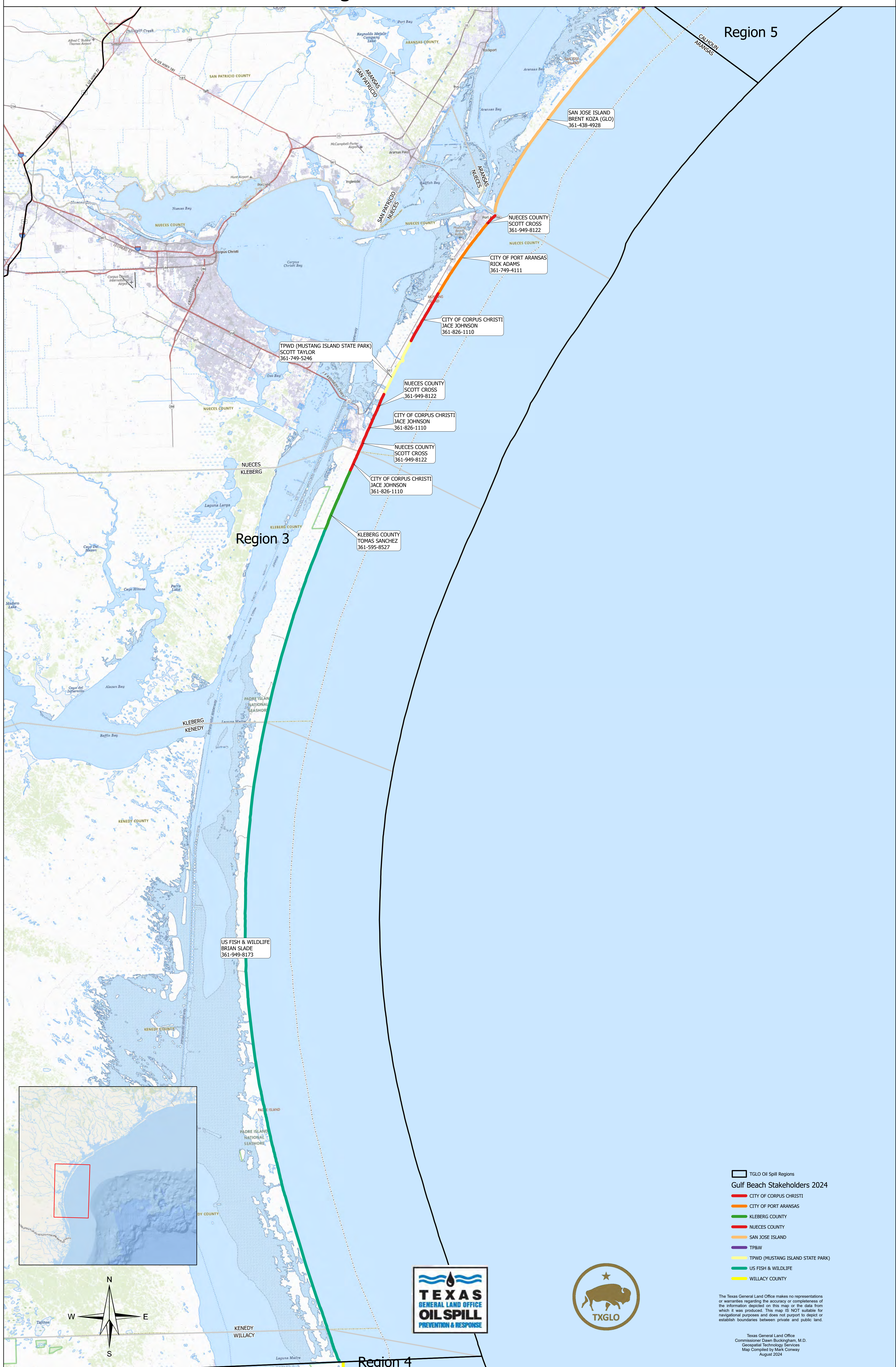
Region 1 Beach Stakeholders



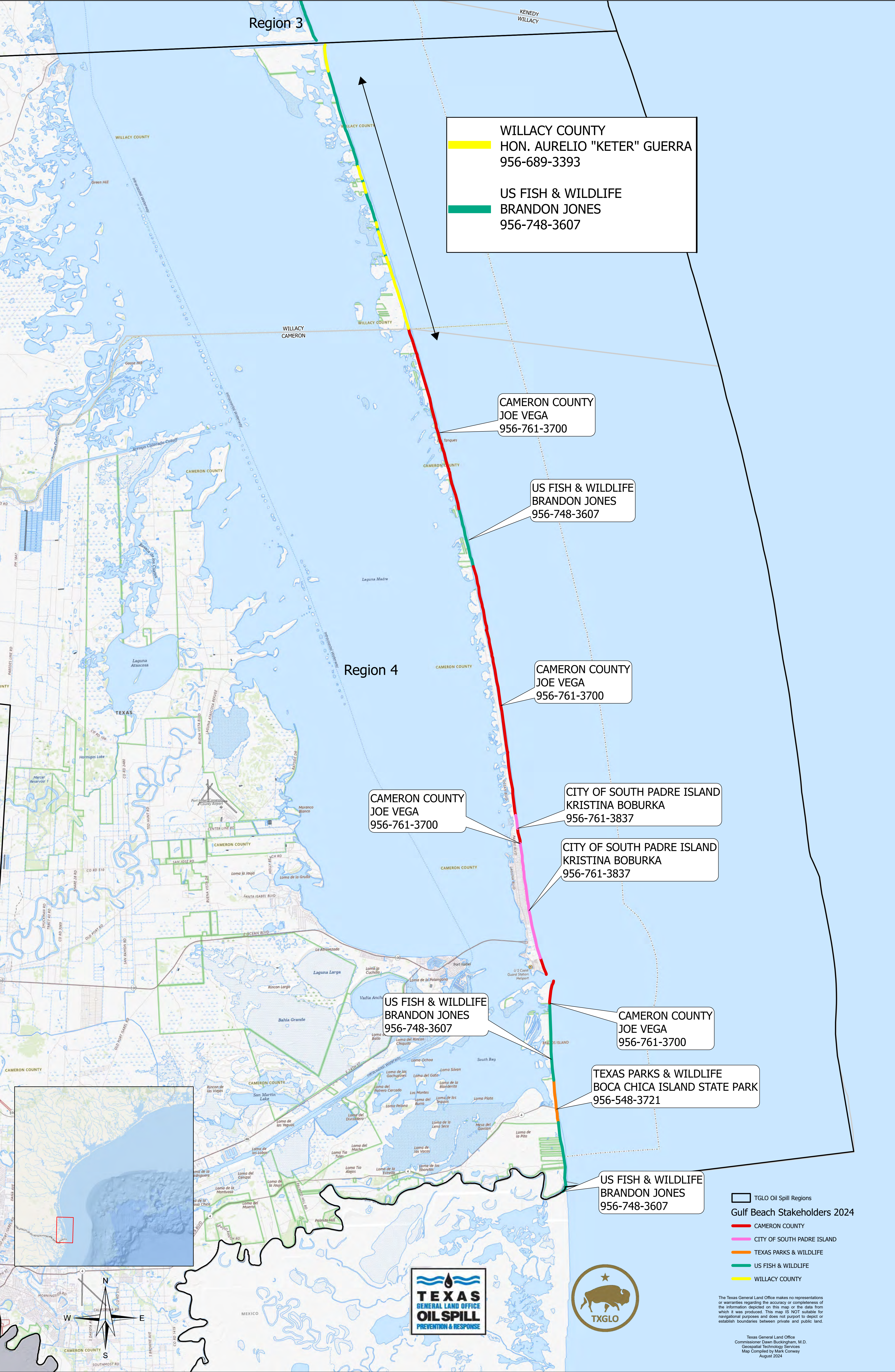
Region 2 BeachStakeholders



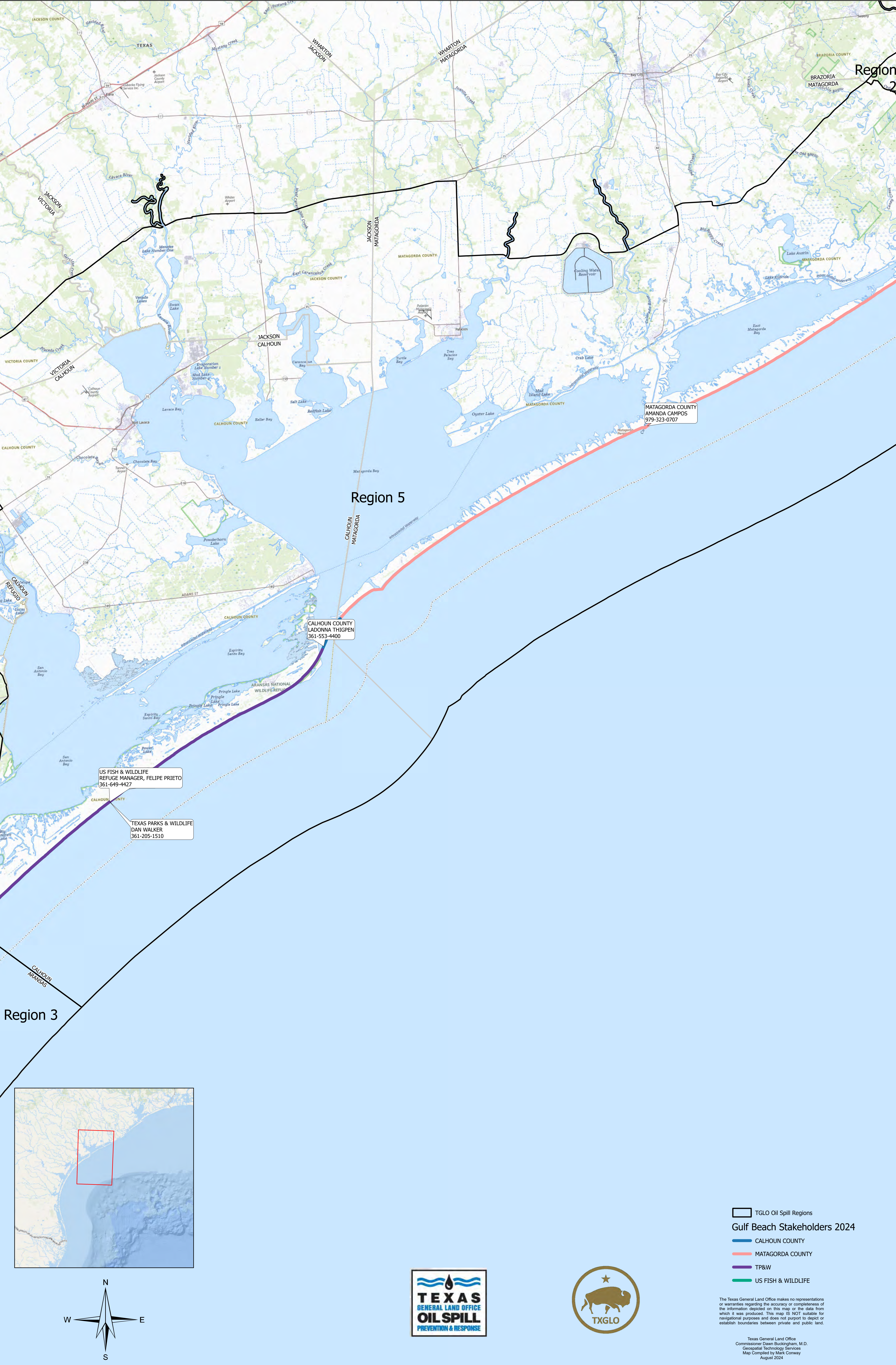
Region 3 Beach Stakeholders



Region 4 BeachStakeholders



Region 5 BeachStakeholders



TGLO Oil Spill Regions

Gulf Beach Stakeholders 2024

- CALHOUN COUNTY
- MATAGORDA COUNTY
- TP&W
- US FISH & WILDLIFE

The Texas General Land Office makes no representations or warranties regarding the accuracy or completeness of the information depicted on this map or the data from which it was produced. This map is NOT suitable for navigational purposes and does not purport to depict or establish boundaries between private and public land.

Texas General Land Office
Commissioner Dawn Buckingham, M.D.
Geospatial Technology Services
Map Compiled by Mark Conway
August 2024